






NOTES

-  Road Block
-  New route for motor vehicles
-  New Double yellow lines
-  Alternative closure point, leave top of Manse Road open

 Produced Using Smallworld GIS

EDINBURGH
 THE CITY OF EDINBURGH COUNCIL
 Services for Communities
 1 East Market Street | Edinburgh EH3 9DN
 Tel: 0131 200 3000

Featherhall Filtered Permeability Proposal
 Closure Points for Discussion
 (Consideration for Refuse vehicle access etc)

1:3064

The material contained in this plan has been prepared from an Ordnance Survey map which is published under the copyright of Her Majesty's Crown Copyright.



Date: 06/11/2019

Drawn By:

Dwg No: